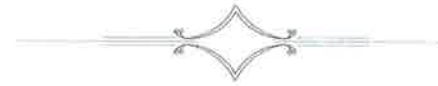
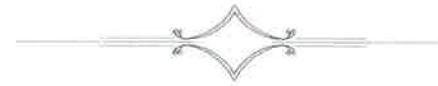


Plans For

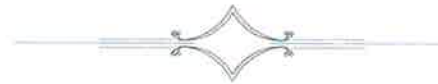


DRIVEWAY PERMIT



THE SPIN-OFF, INC.

I-30 DRIVEWAY PERMIT BRYANT, ARKANSAS

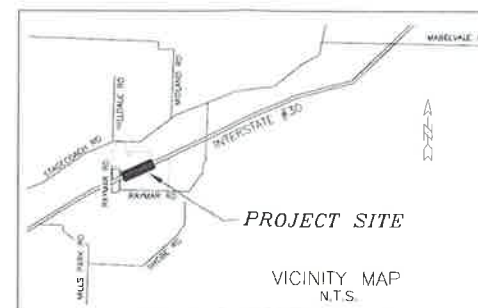


a project of

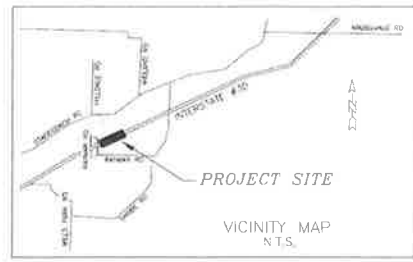
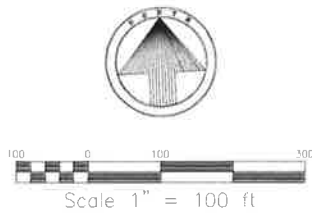
THE SPIN OFF, INC.

Index to Sheets

SHEET No.	Description
1	Title Sheet
2	Key Map
2A	Tree Clearing Area Exhibit
3	A-I-T-D Driveway Plan (North)
4	A-I-T-D Driveway Plan (South)
5	Standard Details



WHITE-DATERS & ASSOCIATES, INC.
CIVIL ENGINEERING, LAND PLANNING & DEVELOPMENT, SURVEYING
24 RAHLING CIRCLE LITTLE ROCK, ARKANSAS 72223



(THE SPIN-OFF, INC.)

INTERSTATE 30

DRIVEWAY S9

DRIVEWAY S7

DRIVEWAY N3

DRIVEWAY N1

DRIVEWAY S3

DRIVEWAY S1

BRYANT CROSSING
(THE SPIN-OFF, INC.)

RAYMAR ROAD

RAYMAR ROAD

RAYMAR ROAD

BUFFER TRACT

TRACT

TRACT



WHITE-DATERS & ASSOCIATES, INC.
 INC. ENGINEERING, LAND PLANNING & DEVELOPMENT SURVEYING
 24 RAHWING CIRCLE LITTLE ROCK, ARKANSAS 72275

KEY MAP	
THE SPIN-OFF, INC. I-30 DRIVEWAY PERMIT	
BRYANT, ARKANSAS	
Revised	
Date	12-25-17
Scale	1"=100'
Sheet	02 of
Job No.	16-662

RAYMAR ROAD

DRIVEWAY N1

DRIVEWAY N3

INTERSTATE 30

RAYMAR ROAD

DRIVEWAY S1

DRIVEWAY S3

650 FT (TYPICAL)

A1

A2

B1

B2

B3

C1

INTERSTATE 30

REMOVE ALL TREES FROM THIS AREA TO PROVIDE 650 FT OF CLEAR SIGHT DISTANCE FROM THE NOSE OF ISLAND TO NEAREST TRAFFIC LANE ON FRONTAGE ROAD

DRIVEWAY S7

DRIVEWAY S9

C4

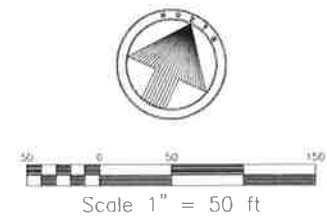
C5

E3

E2

E1

36'
60'

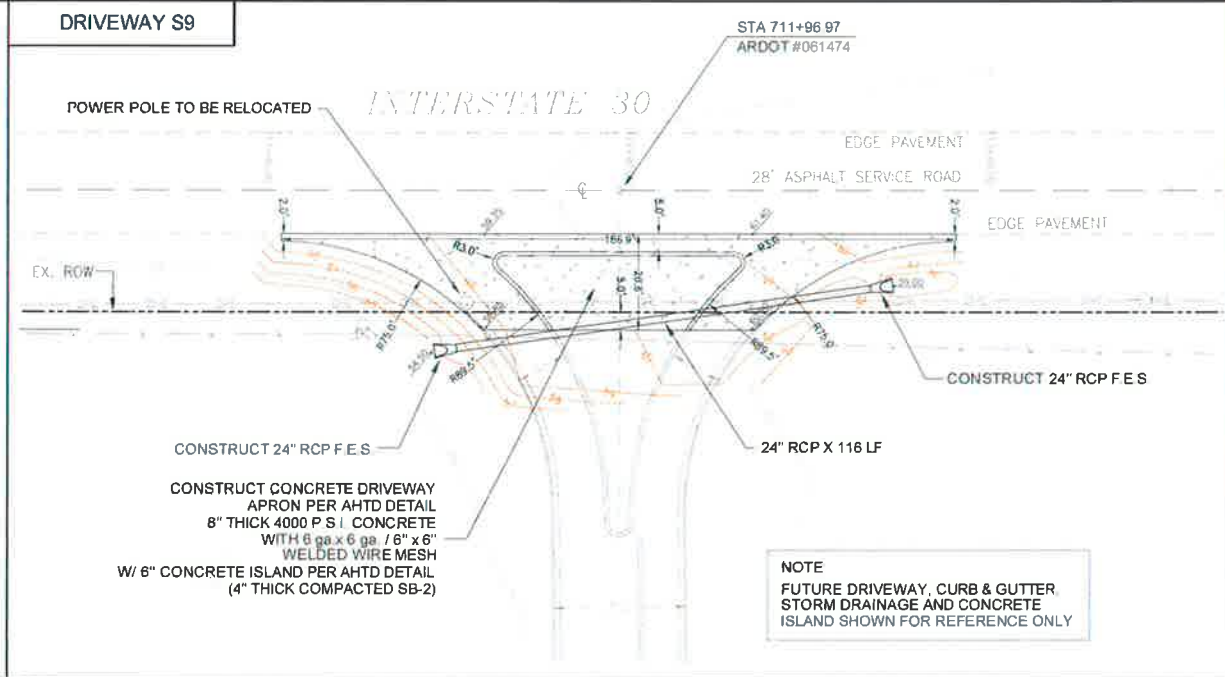
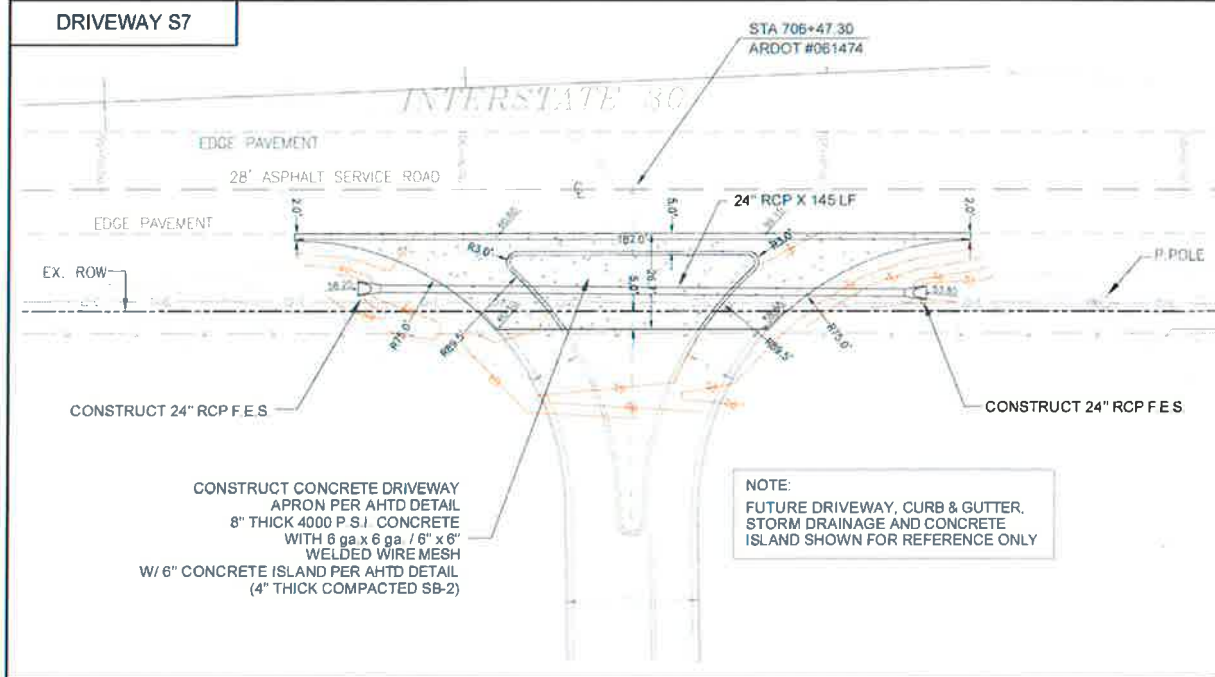
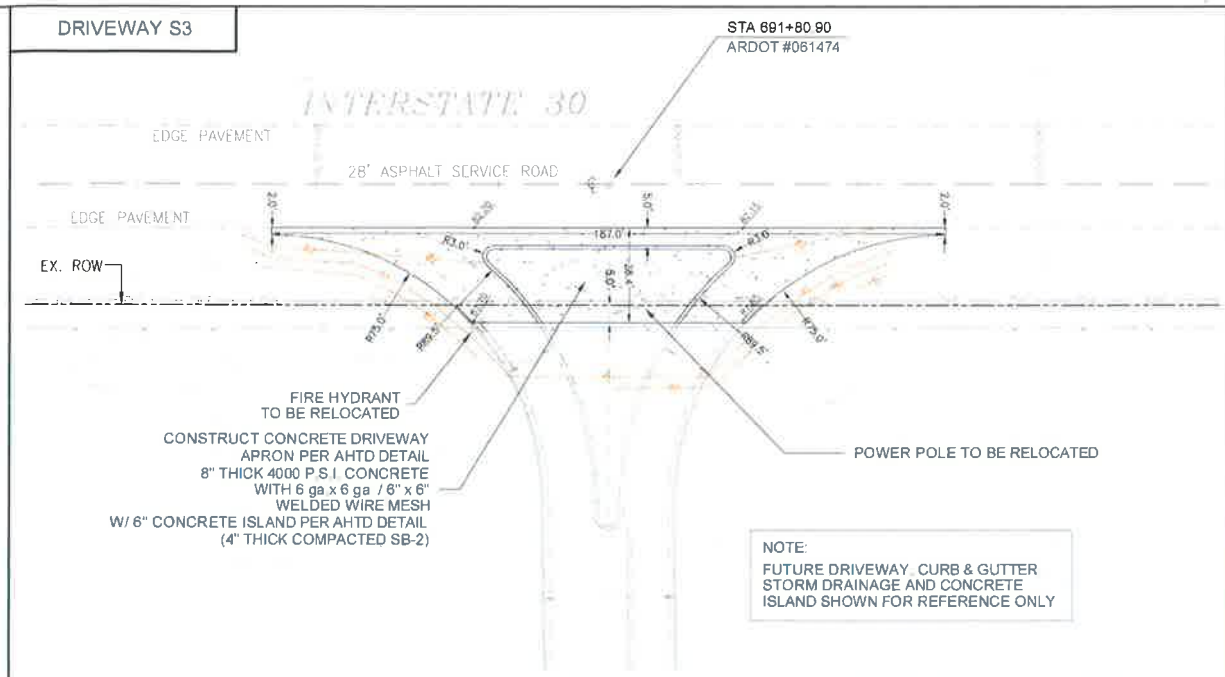
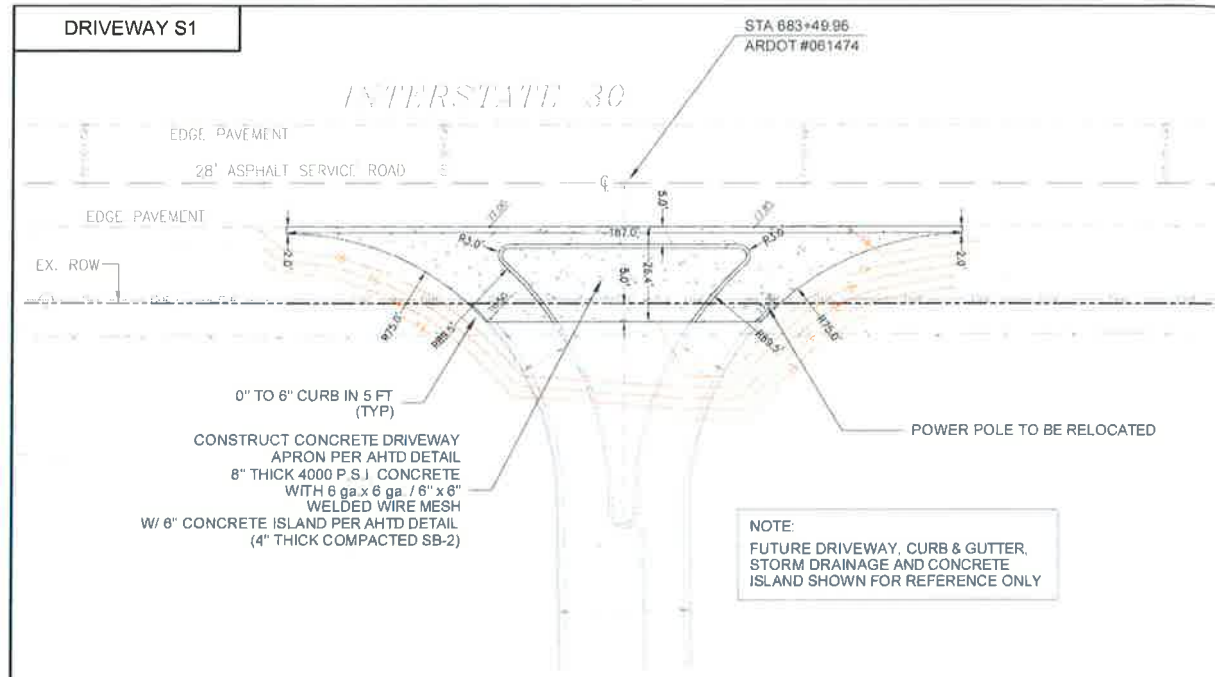


WHITE-DATERS & ASSOCIATES, INC.
24 RANLING CIRCLE LITTLE ROCK, ARKANSAS 72273

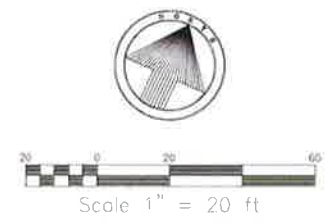
THE SPIN-OFF, INC.
I-30 DRIVEWAY PERMIT

BRYANT, ARKANSAS

Revised	
Date	12-25-17
Scale	1"=50'
Sheet	02A of
Job No	16-6621



M:\2018\06\07\18\18-0001\18-0001.dwg, 1/22/2018 9:56:21 AM, Bill White, Datas & Associates, Inc.



WHITE-DATERS & ASSOCIATES, INC.
 ENGINEERING, LAND PLANNING & DEVELOPMENT SURVEYING
 24 BANLING CIRCLE, LITTLE ROCK, ARKANSAS 72223

Survey By: _____ Exam. By: _____ Checked By: _____ Approved By: _____



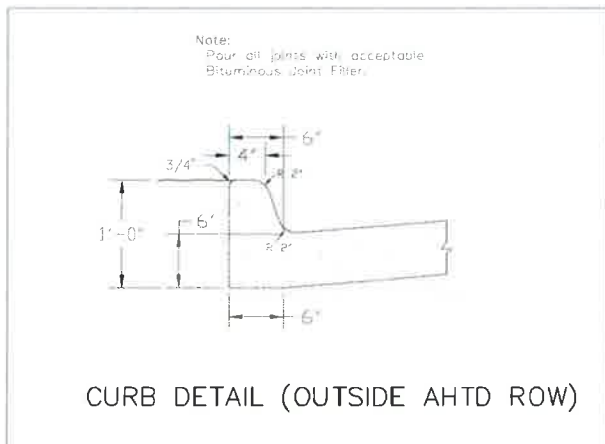
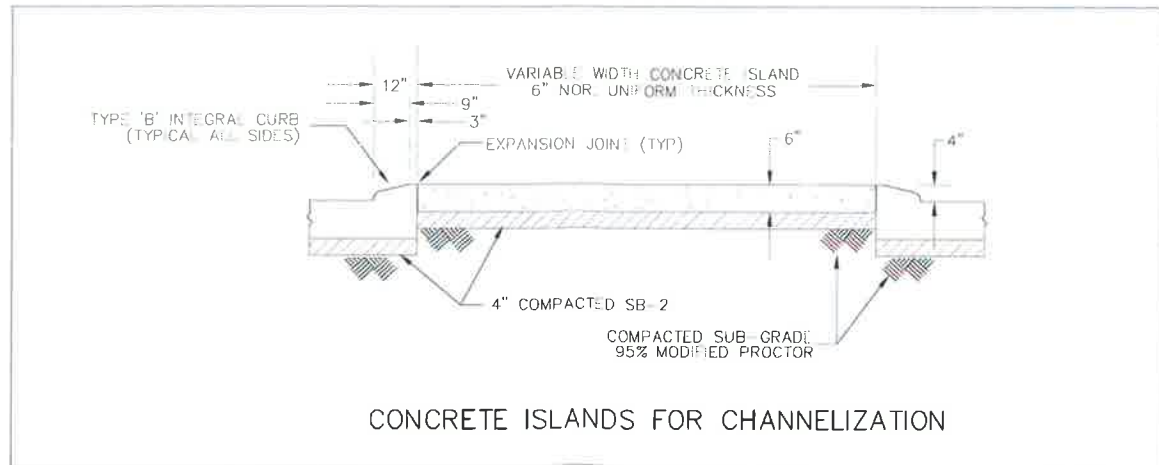
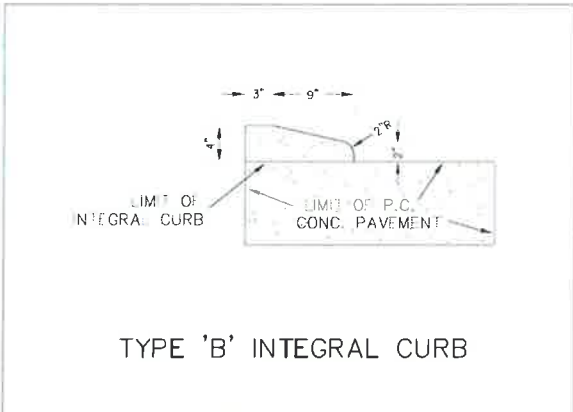
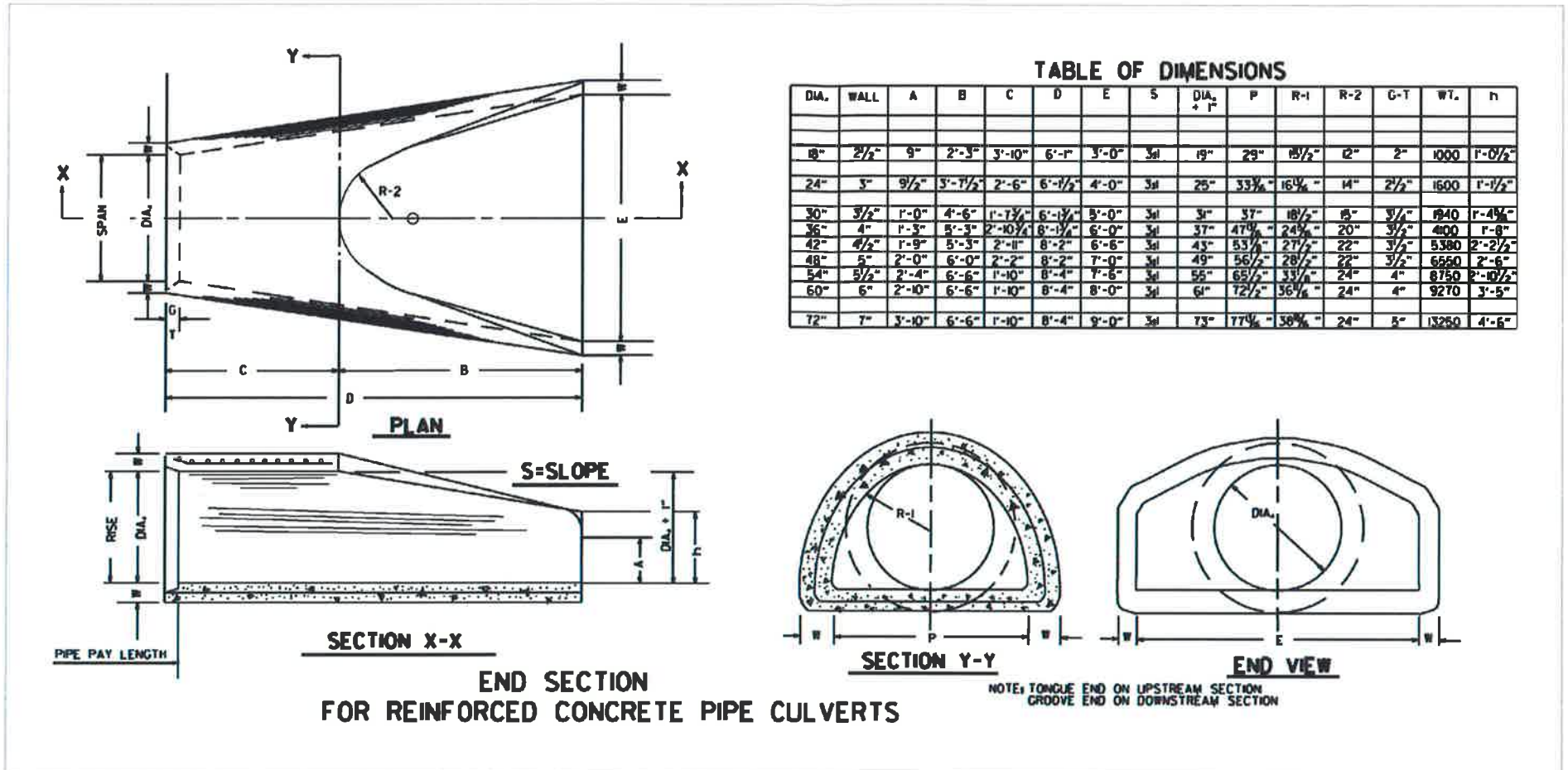
WORKS DONE WITHIN AHTD ROW SHALL COMPLY TO AHTD SPECIFICATIONS AND STANDARD DETAILS

AHTD DRIVEWAY PLANS (SOUTH)

THE SPIN-OFF, INC.
 I-30 DRIVEWAY PERMIT

BRYANT, ARKANSAS

Revised	07-20-18
Date	12-25-17
Scale	1"=20'
Sheet	04 of
Job No	16-662



WORK DONE WITHIN AHTD ROW SHALL COMPLY TO AHTD SPECIFICATIONS AND STANDARD DETAILS

WHITE-DATERS & ASSOCIATES, INC.
 CIVIL ENGINEERING AND PLANNING & DEVELOPMENT SURVEYING
 1010 W. MAIN ST. SUITE 1000 JARVIS, ARKANSAS 72223

AHTD DETAILS
THE SPIN-OFF, INC.
 I-30 DRIVEWAY PERMIT

BRYANT, ARKANSAS

Revised	07-20-18
Date	12-25-17
Scale	AS SHOWN
Sheet	05 of
Job No.	16-662