






Roadway Classifications

-  Collector
-  Interstate
-  Local Road
-  Minor Arterial
-  Proposed Collector
-  Proposed Local Road
-  Proposed Minor Arterial

Boundaries and Constraints

-  Bryant City Limits
-  Bryant Planning Area
-  Floodplain

CITY OF BRYANT



WALK BIKE DRIVE
MASTER STREET PLAN

Last Revised 06/30/2020

